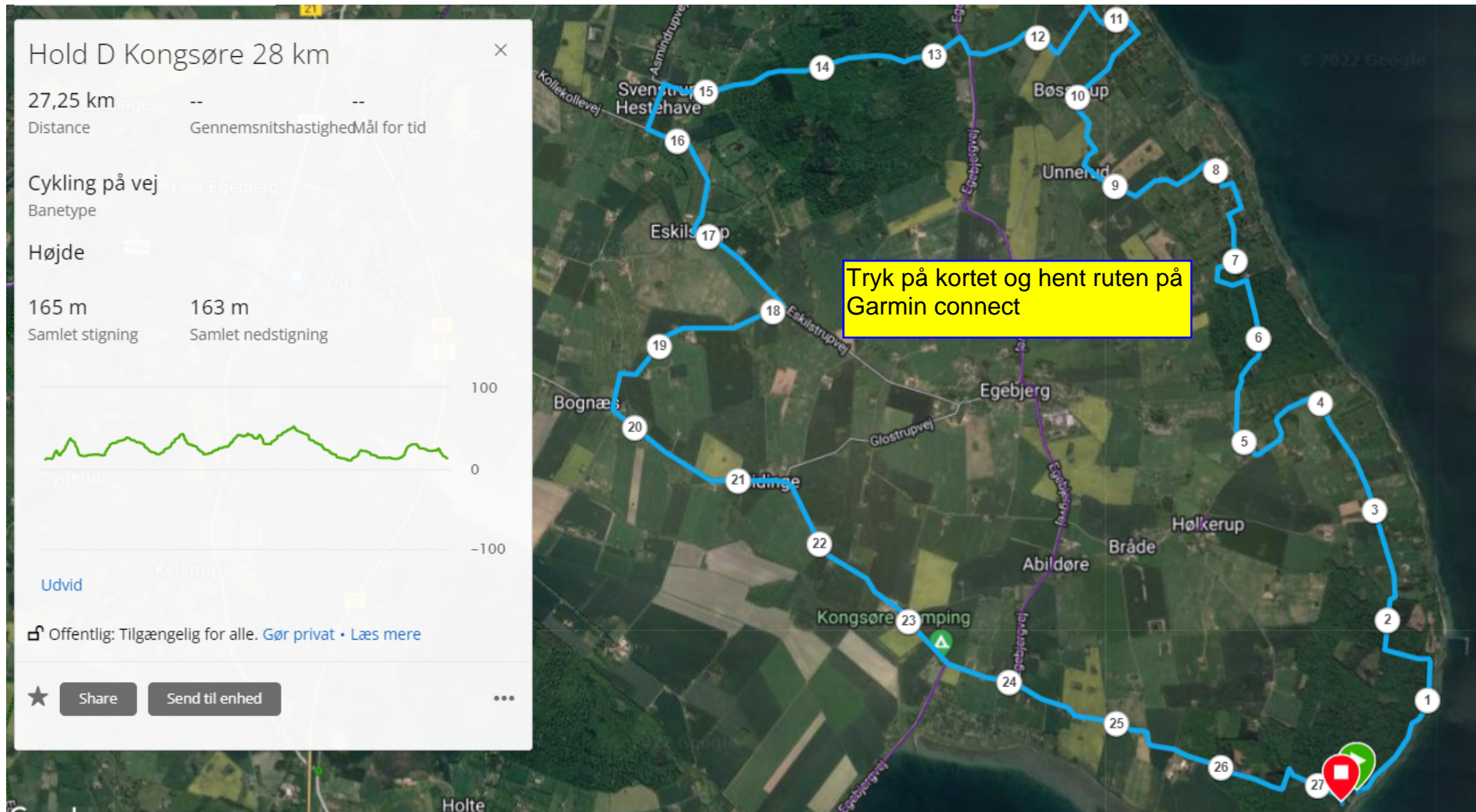


Kørsel fra Tunehallerne til Sandskredsvej, 4500 Nykøbing Sjælland, kør helt ned til parkeringspladsen ved fjorden.

The screenshot shows a navigation application interface. On the left, there is a sidebar with the following elements: a starting point input field containing "Tunehøj, 4030 Tune", a destination input field containing "Stendyssen, Sandskredsvej, 4500 Nykøbing Sjælland", a "Tilføj destination" button, a "Tag af sted nu" button with a dropdown arrow, a "Valgmuligheder" link, a "Send rutevejledning til din telefon" button, a route summary for "via Rute 21" showing "51 min" and "70,2 km", and a "Udforsk Stendyssen" section with icons for a restaurant, a hotel, a gas station, a parking 'P' sign, and a more options menu.

The main map area on the right displays a satellite view of the region around Nykøbing Sjælland. A blue line indicates the recommended route from Tunehøj in the southeast to Stendyssen in the northwest. The route passes through Roskilde and Hvalso. A callout box on the map displays the route details: "51 min" and "70,2 km". Various road numbers (21, 53, 6, 14, 23, 57) and geographical features like Isefjord and Hundested are visible on the map.

# Hold D



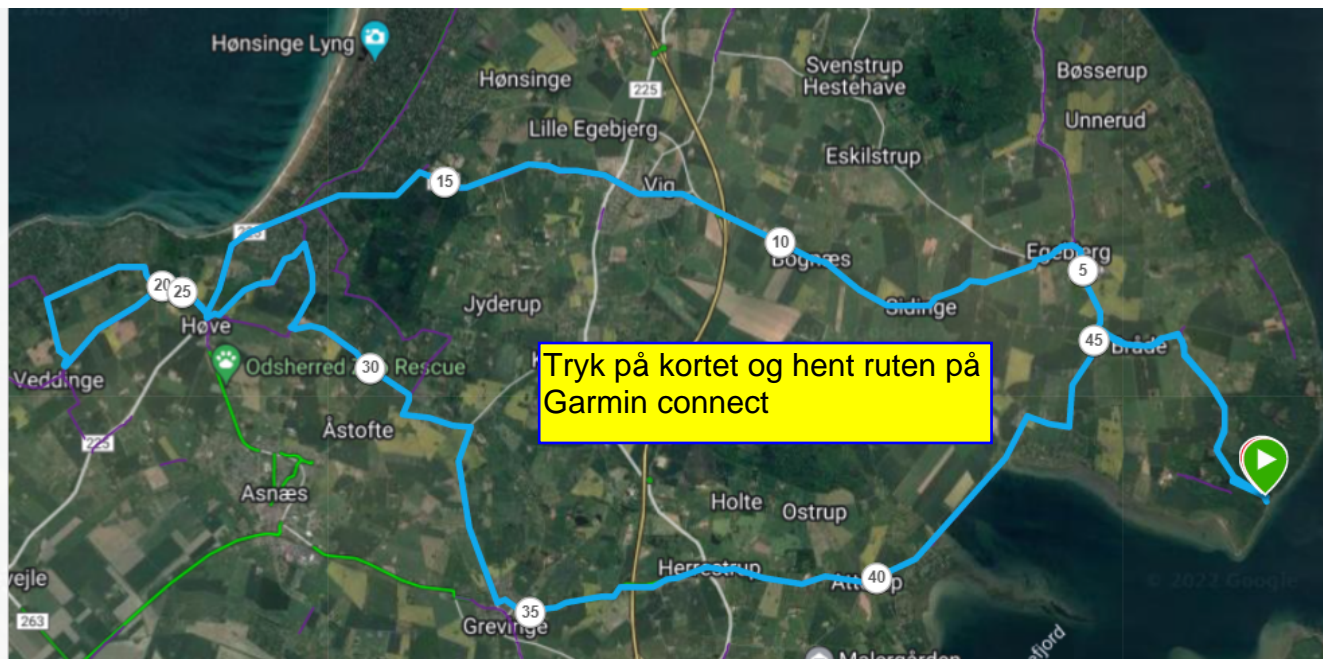
# Hold C

Hold C Kongsøre 50 km

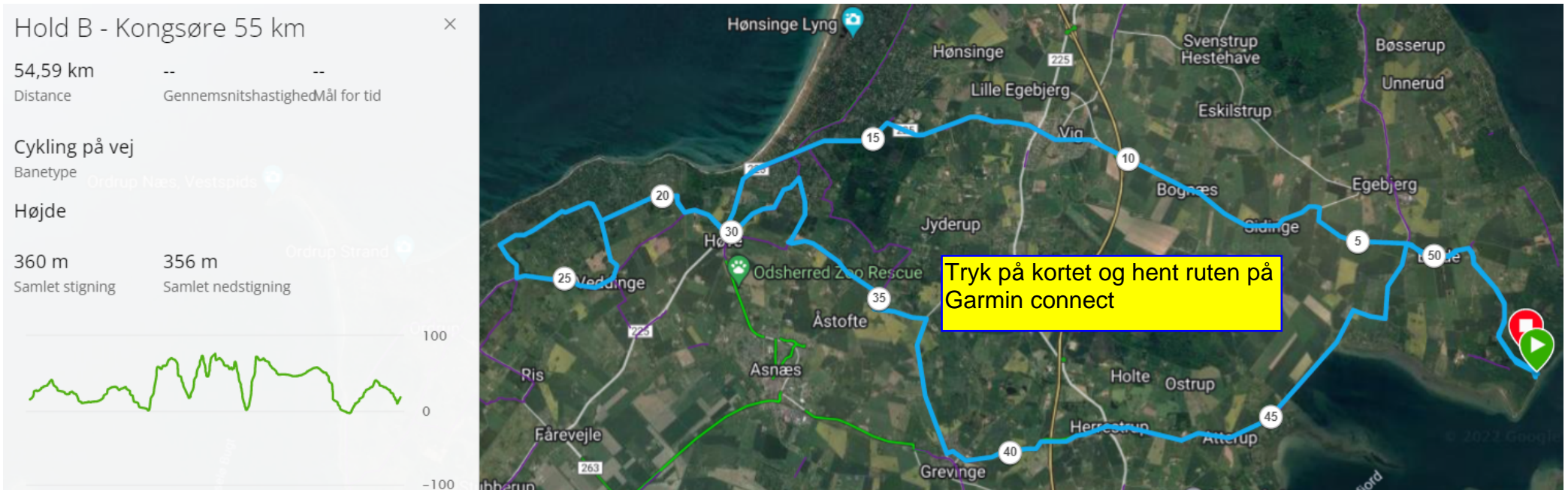
49,34 km -- --  
Distance Gennemsnitshastighed Mål for tid

Cykling på vej  
Banetype  
Højde

307 m 312 m  
Samlet stigning Samlet nedstigning



# Hold B



# Hold A

